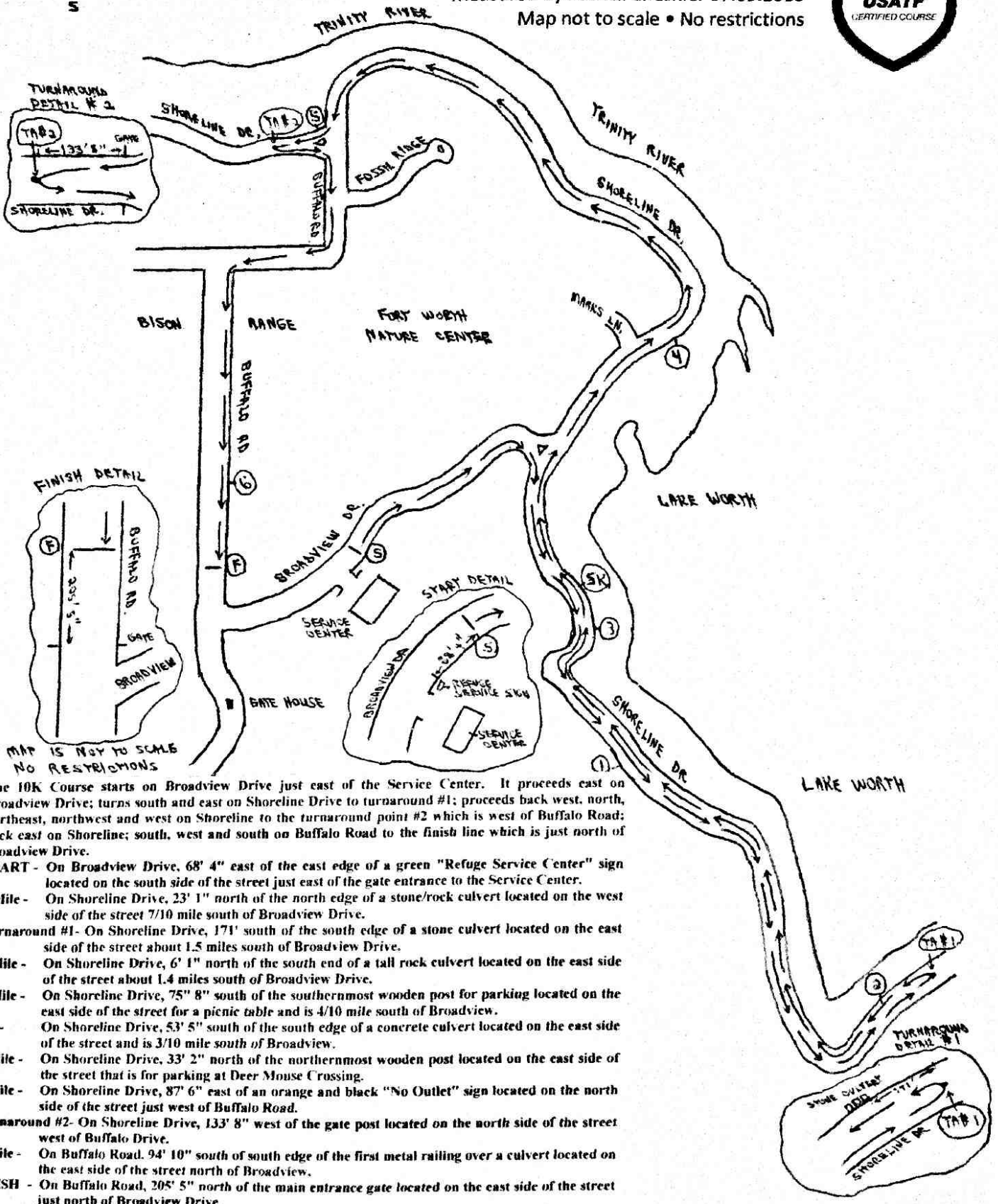



Buffalo Boogie 10K • 10 kilometers • USATF Certificate TX15067ETM
 Effective 07.13.2015 to 12.31.2025 • Fort Worth, TX
 Measured by Patrick Cheshier 07.09.2015
 Map not to scale • No restrictions



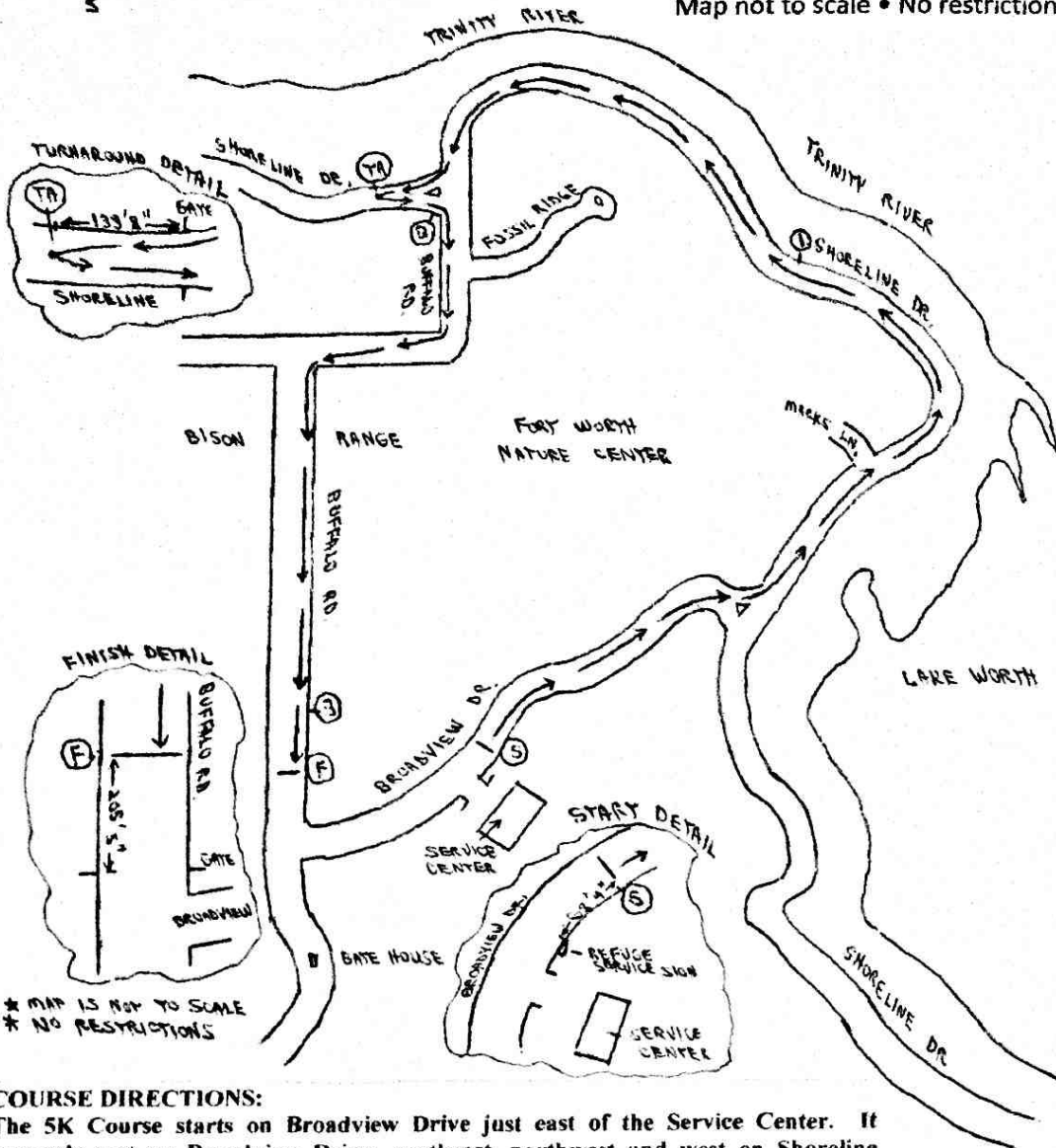
* MAP IS NOT TO SCALE
 * NO RESTRICTIONS

The 10K Course starts on Broadview Drive just east of the Service Center. It proceeds east on Broadview Drive; turns south and east on Shoreline Drive to turnaround #1; proceeds back west, north, northeast, northwest and west on Shoreline to the turnaround point #2 which is west of Buffalo Road; back east on Shoreline; south, west and south on Buffalo Road to the finish line which is just north of Broadview Drive.

- START** - On Broadview Drive, 68' 4" east of the east edge of a green "Refuge Service Center" sign located on the south side of the street just east of the gate entrance to the Service Center.
- 1 Mile** - On Shoreline Drive, 23' 1" north of the north edge of a stone/rock culvert located on the west side of the street 7/10 mile south of Broadview Drive.
- Turnaround #1** - On Shoreline Drive, 171' south of the south edge of a stone culvert located on the east side of the street about 1.5 miles south of Broadview Drive.
- 2 Mile** - On Shoreline Drive, 6' 1" north of the south end of a tall rock culvert located on the east side of the street about 1.4 miles south of Broadview Drive.
- 3 Mile** - On Shoreline Drive, 75" 8" south of the southernmost wooden post for parking located on the east side of the street for a picnic table and is 4/10 mile south of Broadview.
- 5K** - On Shoreline Drive, 53' 5" south of the south edge of a concrete culvert located on the east side of the street and is 3/10 mile south of Broadview.
- 4 Mile** - On Shoreline Drive, 33' 2" north of the northernmost wooden post located on the east side of the street that is for parking at Deer Mouse Crossing.
- 5 Mile** - On Shoreline Drive, 87' 6" east of an orange and black "No Outlet" sign located on the north side of the street just west of Buffalo Road.
- Turnaround #2** - On Shoreline Drive, 133' 8" west of the gate post located on the north side of the street west of Buffalo Drive.
- 6 Mile** - On Buffalo Road, 94' 10" south of south edge of the first metal railing over a culvert located on the east side of the street north of Broadview.
- FINISH** - On Buffalo Road, 205' 5" north of the main entrance gate located on the east side of the street just north of Broadview Drive.



Buffalo Boogie 5K • 5 kilometers • USATF Certification TX15066ETM
 Effective 07.13.2015 to 12.31.2025 • Fort Worth, TX
 Measured by Patrick Cheshier 07.07.2015
 Map not to scale • No restrictions



* MAP IS NOT TO SCALE
 * NO RESTRICTIONS

COURSE DIRECTIONS:

The 5K Course starts on Broadview Drive just east of the Service Center. It proceeds east on Broadview Drive; northeast, northwest and west on Shoreline Drive to the turnaround point which is just west of Buffalo Road; back east on Shoreline Drive; south, west and south on Buffalo Road to the finish line which is just north of Broadview Drive.

- START** - On Broadview Drive, 68' 4" east of the east edge of a green "Refuge Service Center" sign located on the south side of the street just east of the gate entrance to the Service Center.
- 1 Mile** - On Shoreline Drive, 38' 4" north of the north edge of a cement culvert located on the west side of the street north of the Deer Mouse Crossing.
- Turnaround** - On Shoreline Drive, 133' 8" west of the gate post located on the north side of the street west of Buffalo Road.
- 2 Mile** - On Shoreline Drive, 7' west of a "Yield" sign located on the south side of the street just west of Buffalo Road.
- 3 Mile** - On Buffalo Road, 132' 2" north a green wooden "Wildlife Refuge-Please Drive Carefully- Speed Limit 20" sign located on the east side of the street north of Broadview Drive.
- FINISH** - On Buffalo Road, 205' 5" north of the main entrance gate located on the east side of the street just north of Broadview Drive.